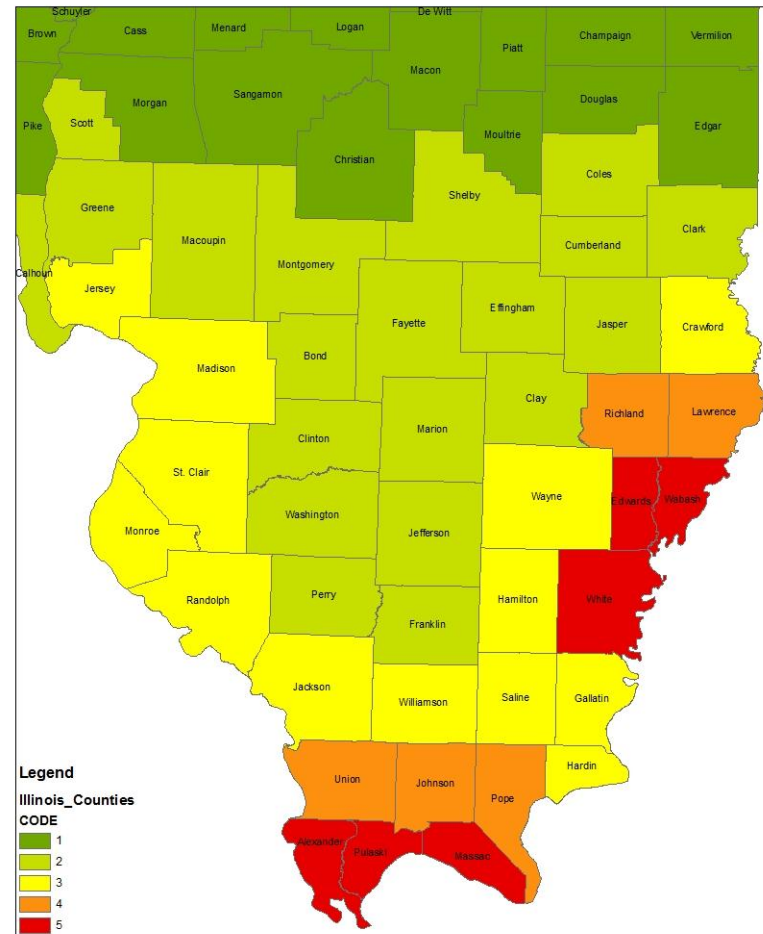


Illinois Impact Overview

Capstone 14 Exercise

General Impact

Overview	
Total Structures Damaged	18, 347
Total Injured	12,900
Total Fatalities	382
Total Seeking Shelter	125,242
Total Without Power	1.2 million +
Total Without Water	900,000 +

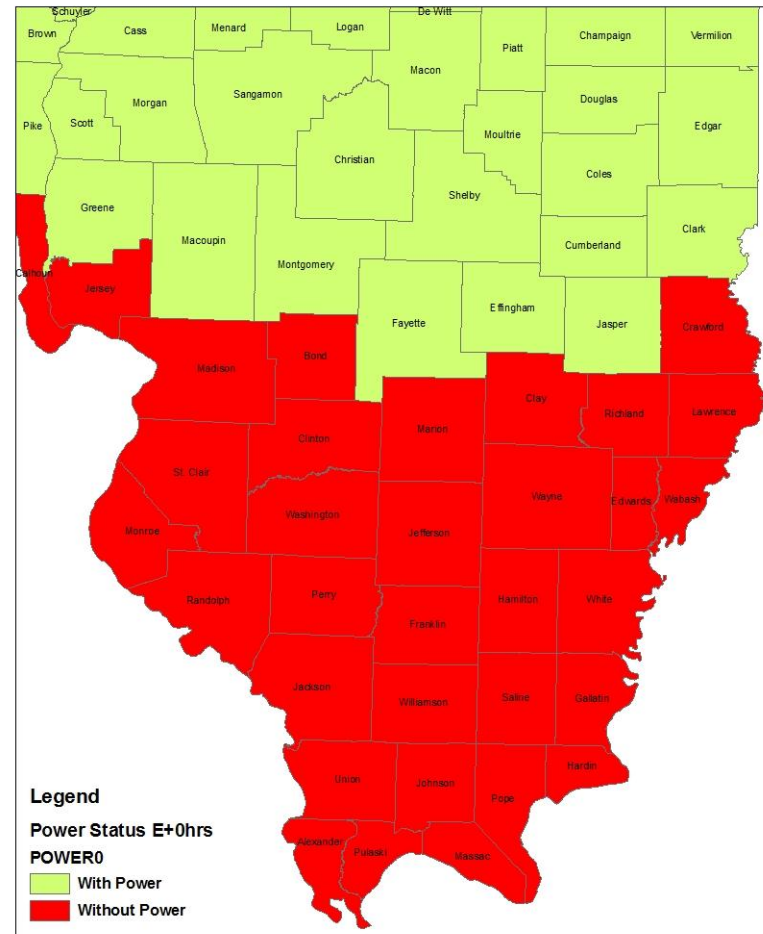


Power Disruptions

Number Affected

Total

1.2 million +

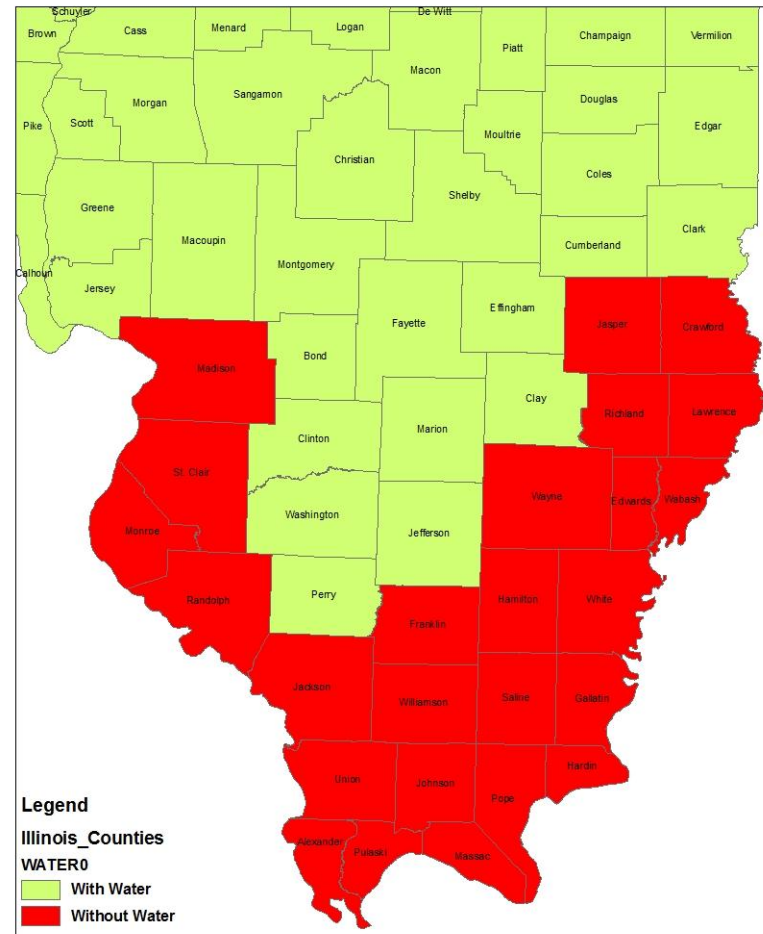


Water System Disruptions

Number Affected

Total

900,000 +



Legend
Illinois_Counties
WATER0
With Water
Without Water

Immediate Priorities (E+72hrs)

Priorities

Major Supply Routes (MSRs)

Joint, Receiving, Staging, On-Ward Movement and Integration (JRSOI)

State Forward Operating Bases (SFOBs)

Regional Commodity Distribution Points (RCDPs)

Critical Locations

Phillips 66 Wood River Refinery

Marathon Robinson Refinery

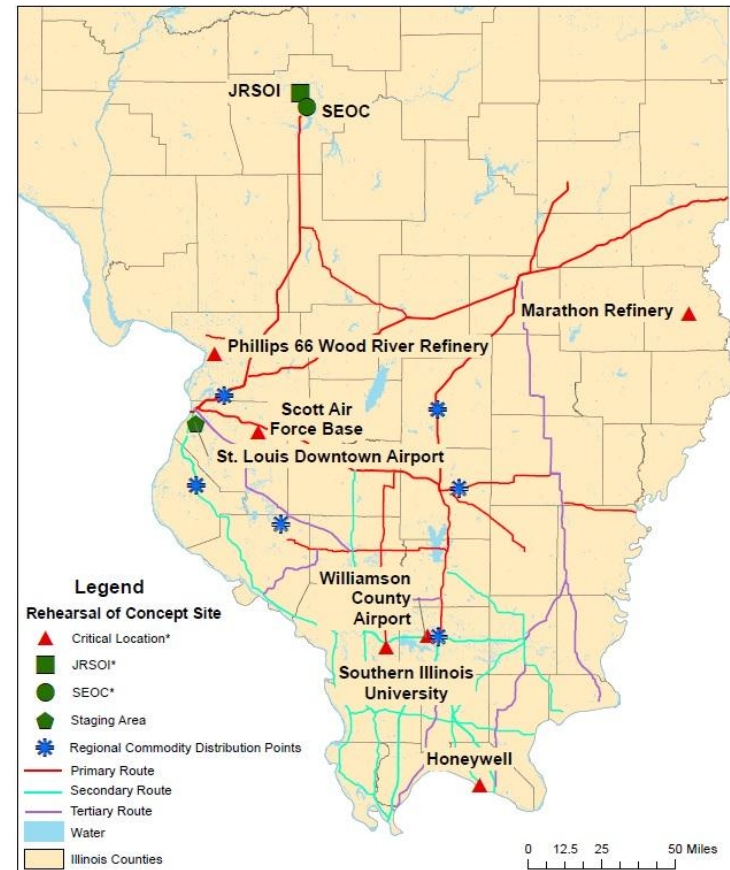
Scott Air Force Base

Williamson County Airport

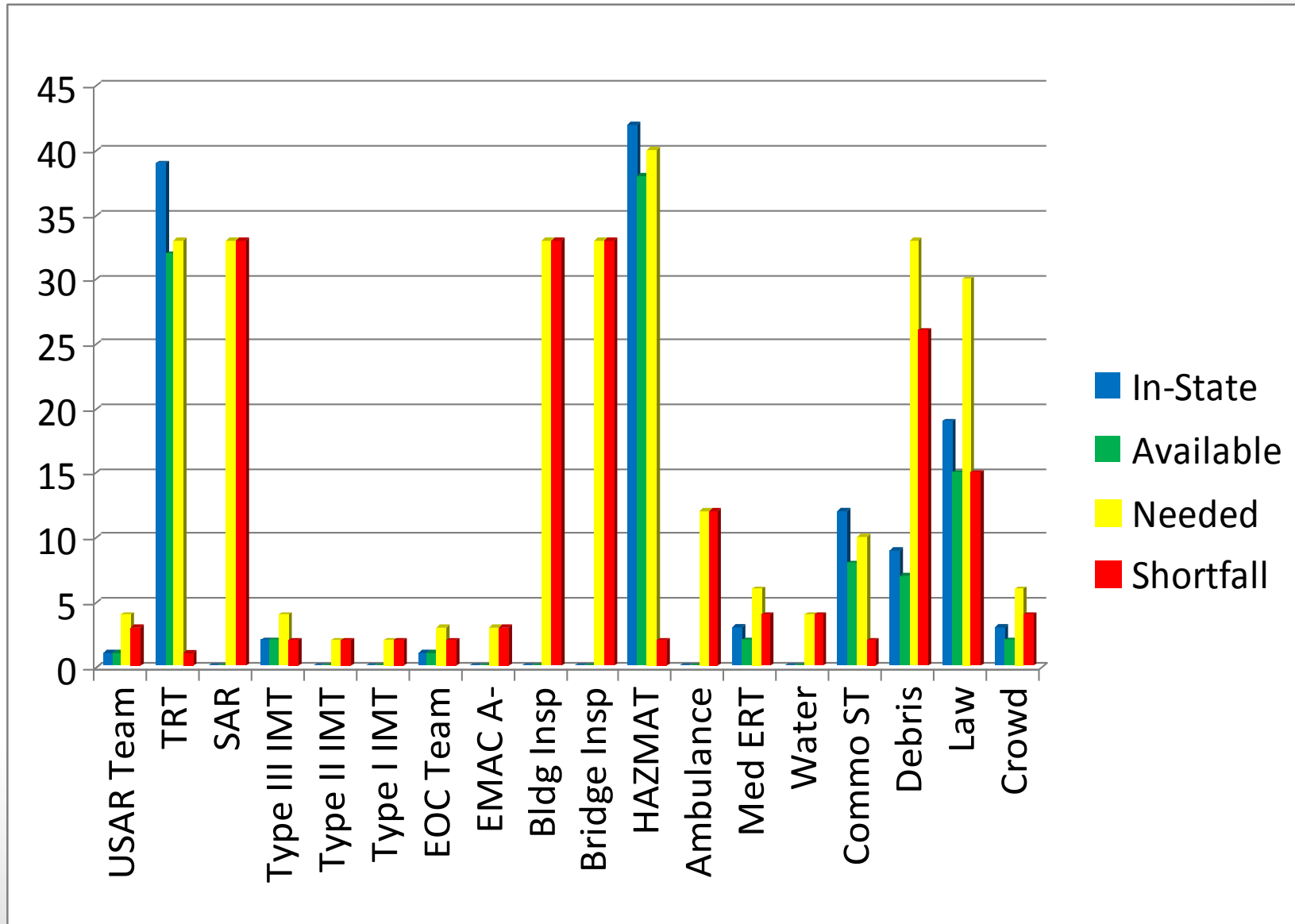
Southern Illinois University

Honeywell Uranium Processing Plant

IMMEDIATE RESPONSE POSTURE



Illinois Resource Assessment



Planning Metrics

- **USAR – Major metropolitan areas, population of 100,000 or more with multi-story/multi-family structures**
- **TRT – One per County for initial response**
- **SAR – One per County for initial response (Ground & Aerial)**
- **IMT – Per Area Command, State Forward Operating Base, and established JRSOI**
- **EOC Team – Per State EOC**
- **EMAC A-Team – Per State EOC (24/7 shifts)**
- **Bldg/Bridge Inspection – Per County**
- **HAZMAT – Known infrastructure assessment (refineries, chemical plants, etc)**
- **Ambulance Strike Team – Based on population density, casualty estimates, and transport distance (10 ambulance per team)**
- **Med ERT – Per Damage Estimate of Medical Infrastructure (2 per hospital)**
- **Water Rescue – Per major waterway in impacted area**
- **Commo Strike Team – 2 Per Area Command, 1 per State Forward Operating Base, and 1 per established JRSOI**
- **Debris Removal – 1 per county**
- **LE Strike Team – 2 per Area Command. 2 additional for population >100,000**
- **Crowd Control - Major metropolitan areas, population of 100,000 or more**

Planning Metrics

QUESTIONS?